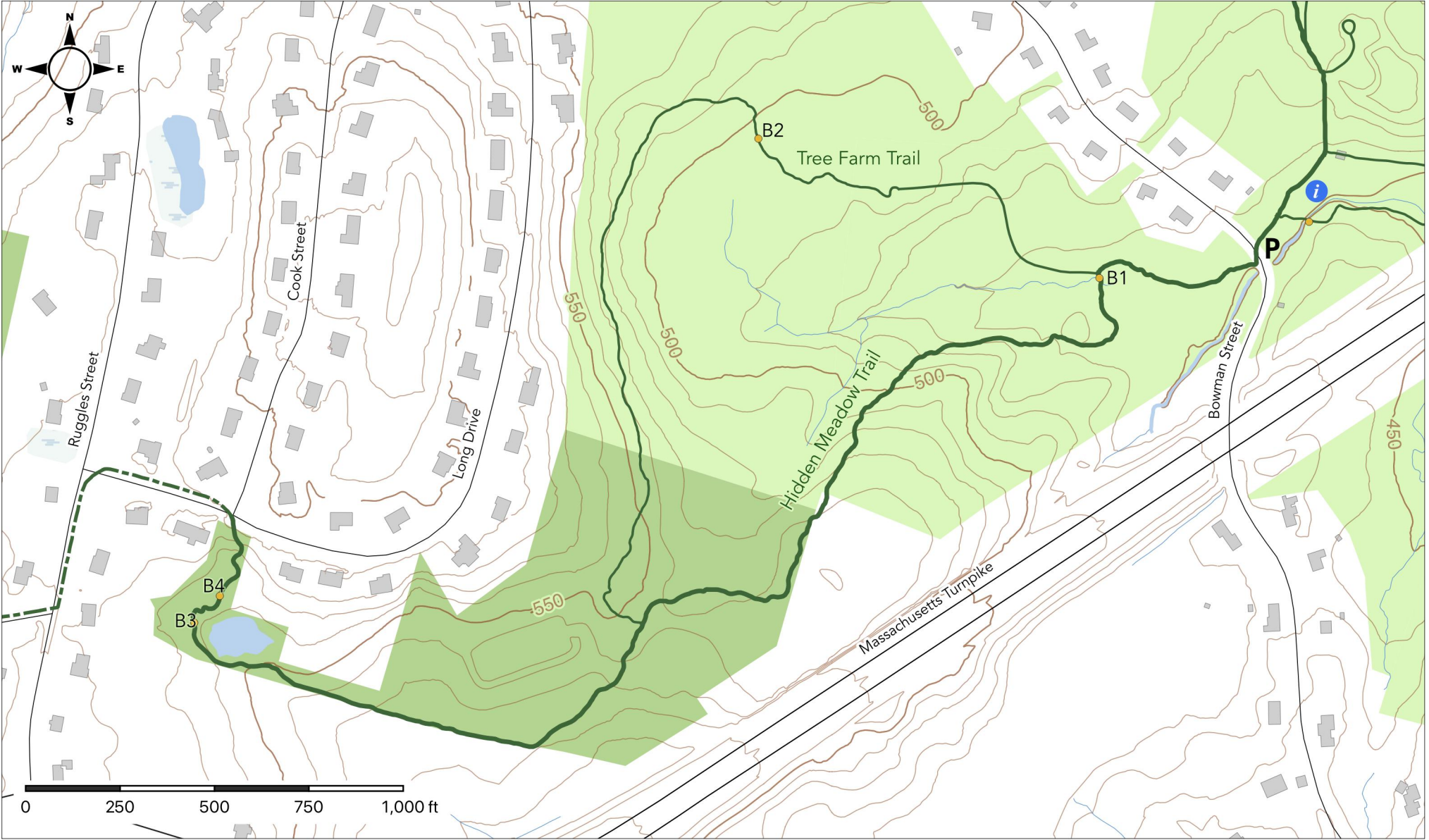















# Hidden Meadow (HM)

<https://westboroughlandtrust.org/maps/HM>



- |   |  |  |
|---|--|--|
|  WCLT Property   |  Charm Bracelet     |  Parking      |
|  Other protected |  Secondary trail    |  Kiosk        |
|  Water           |  Trail follows road |  Bridge/steps |
|  Wetland         |  10 foot contours   |  |

Source data obtained from the Office of Geographic Information Systems (Mass GIS), Open Street Maps (OSM), and global positioning systems (GPS). Boundaries are approximate. Map produced by Westborough Community Land Trust, 2022.

